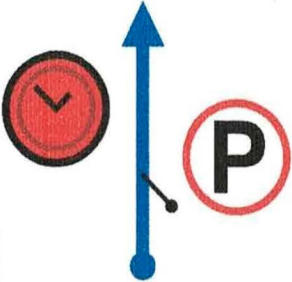


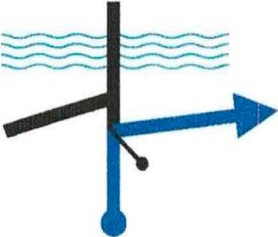
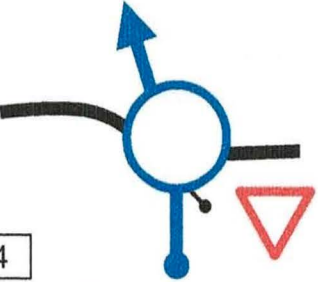




From TC		DISTANCE			
To TC		1,400 KM		SECTION	
SPECIAL STAGE				RECORD	
CALIBRATGE				H-1	
DISTANCE		DIRECTION		INFORMATION	
TOTAL	PARTIAL			DISTANCE REGRESS	
0,00	0,00	 1		 CH0 SORTIDA PARC TANCAT (0,00) N-41°38.408' E-2°24.011' ALT: 189 m	
0,030	0,030	 2		ESQUERRA PER C 251	
0,180	0,150	 3		DRETA SEGUIR TUCANT RIERA	
0,897	0,717	 4		2ª SORTIDA PER B 510	
1,400	0,503	 5		 CH 1 (0,04) N-41°37.931' E-2°24.436' ALT: 230 m	

ACCÉS AL CALIBRATGE



From TC		DISTANCE		DAY	
To TC		4.293 km		SECTION	
SPECIAL STAGE				RECORD	
calibratge				H-2	
DISTANCE		DIRECTION		INFORMATION	
TOTAL	PARTIAL			DISTANCE REGRESS	
1				1	
0,00	0,00				
4,293	4,293				



INICI



FINAL